

5-year Photo Comparisons for Belen3, 3 plots

VSWCD: Belen3

2011/2012 photos: taken February 7, 2012 by Joe Zebrowski, NMFWR

2016/2017 photos: taken Dec 16, 2016 by Kathryn Mahan & Christopher Martinez, NMFWR

Contact:

Kathryn Mahan, Ecological Monitoring Specialist, NMFWR

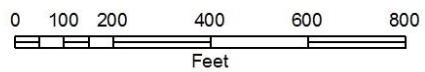
Office: 505.426.217

Cell: 620.288.0333

Email: krmahan@nmhu.edu




Source:
Points: NMFWR, February 2012.
Boundary: NMSF, Oct 2011.
Base Map: ESRI. (c) 2010 Microsoft Corporation and its data suppliers






B3_1C, facing center from as close to 66 feet as visually possible (2012 above, 2016 below)





B3_1N, facing north from center (2012 above, 2016 below)





B3_1E, facing east from plot center (2012 above, 2016 below)





B3_1S, facing south from center (2012 above, 2016 below)





B3_1W, facing west from center (2012 above, 2016 below)





B3_2C, facing center from as close to 66 feet as visually possible (2012 above, 2016 below)





B3_2N, facing north from plot center (2012 above, 2016 below)





B3_2E, facing east from center (2012 above, 2016 below)





B3_2S, facing south from plot center (2012 above, 2016 below)





B3_2W, facing west from center (2012 above, 2016 below)





B3_3C, facing center from as close to 66 feet as visually possible (2012 above, 2016 below)





B3_3N, facing north from center (2012 above, 2016 below)





B3_3E, facing east from center (2012 above, 2016 below)





B3_3S, facing south from center (2012 above, 2016 below)





B3_3W, facing west from center (2012 above, 2016 below)

