

5-year Photo Comparisons for Tome, 3 plots

VSWCD: Tome

2011/2012 photos: taken Jan 31, 2012 by Joe Zebrowski, NMFWR

2016/2017 photos: taken Nov 6, 2016 by Kathryn Mahan, NMFWR

Contact:

Kathryn Mahan, Ecological Monitoring Specialist, NMFWR

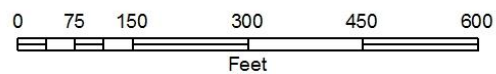
Office: 505.426.217

Cell: 620.288.0333

Email: krmahan@nmhu.edu



Source:
Points: NMFWR, Jan 2012.
Boundary: NMSF, Oct 2011.
Base Map: ESRI. (c) 2010 Microsoft
Corporation and its data suppliers





T_1C, facing center from as close to 66 feet as visually possible (2012 above, 2016 below)






T_1N, facing north from center (2012 above, 2016 below)






T_1E, facing east from plot center (2012 above, 2016 below)





T_1S, facing south from center (2012 above, 2016 below)





T_1W, facing west from center (2012 above, 2016 below)






T_2C, facing center from as close to 66 feet as visually possible (2012 above, 2016 below)





T_2N, facing north from plot center (2012 above, 2016 below)





T_2E, facing east from center (2012 above, 2016 below)





T_2S, facing south from plot center (2012 above, 2016 below)





T_2W, facing west from center (2012 above, 2016 below)






T_3C, facing center from as close to 66 feet as visually possible (2012 above, 2016 below)





T_3N, facing north from center (2012 above, 2016 below)





T_3E, facing east from center (2012 above, 2016 below)





T_3S, facing south from center (2012 above, 2016 below)





T_3W, facing west from center (2012 above, 2016 below)

